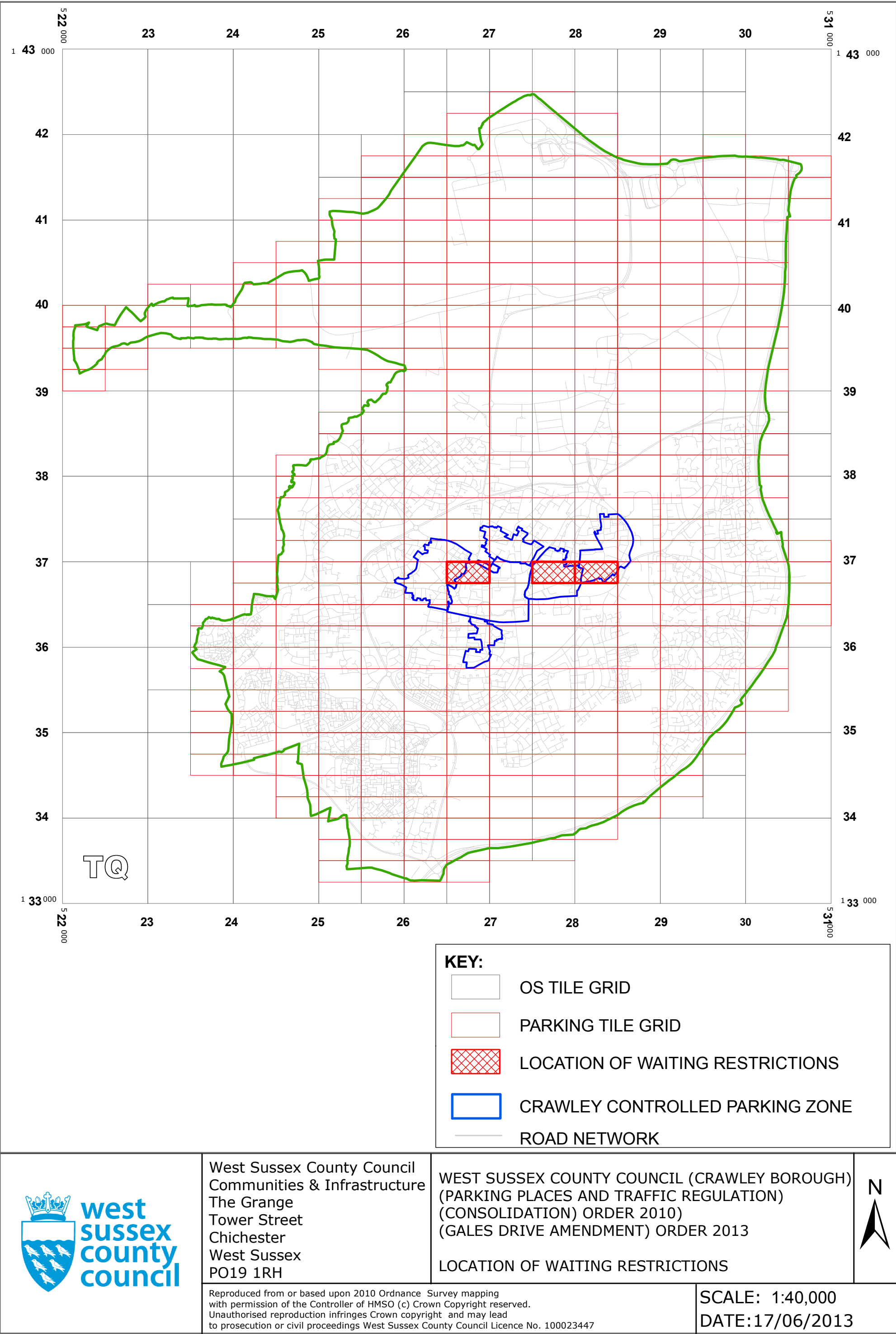


WEST SUSSEX COUNTY COUNCIL
(CRAWLEY BOROUGH) (PARKING PLACES AND TRAFFIC REGULATION)
(CONSOLIDATION) ORDER 2010)
(GALES DRIVE AMENDMENT)ORDER 2013


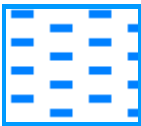

CRAWLEY BOROUGH: LOCATION OF WAITING RESTRICTIONS




Key for Waiting Restrictions

All areas over which the provision of the orders apply are defined by the shaded areas as shown on the following plans plus a contiguous area not indicated on the plans of verge and/or footway between the carriageway edge and the highway boundary. The plans in this schedule are based upon grid references of the Ordnance Survey National Grid defined by the OSGB 36 triangulation.



Prohibition of waiting

101		check	No waiting at any time	161		pat063	No waiting 9:00am-5:00pm Mon-Fri except bank holidays
158		pat 046	No waiting 9.00am-5.00pm Mon–Sat except bank holidays				

Prohibition of loading


225		usgs401	No waiting at any time, No loading and unloading 10.30am-4.00pm Mon-Sat
-----	---	---------	---

Residents Parking

512		usgs503	Residents’ and Visitors’ permit holders only 9.00am-5.00pm Mon-Sat except bank holidays	516		usgs721	Residents’ and Visitors’ permit holders only 9.00am-5.00pm Mon-Fri except bank holidays
-----	---	---------	---	-----	---	---------	---

Shared Residents Parking & Free Limited Waiting


614



pat019

Residents' and Visitors' permit holders and Limited waiting for 2hrs No return within 2hrs for non-permit holders 9.00am-5.00pm Mon–Sat except bank holidays (74)

623




pat038

Residents' and Visitors' permit holders and Limited waiting for 2hrs No return within 2hrs for non-permit holders 9.00am-5.00pm Mon–Fri except bank holidays

Free Limited Waiting


707



pat020

Waiting limited to 1hr No return within 1hr 9.00am-5.00pm Mon–Sat


740



usgs401

Waiting limited to 2hrs No return within 2hrs 9.00am-5.00pm Mon-Sat except bank holidays

761




sand3

Waiting limited to 45mins No return within 40mins 8.00am-6.00pm Mon-Sat except bank holidays

Specified Vehicles

802



pat038

Disabled persons vehicles 9.00am-5.00pm Mon-Sat

830




check

Disabled persons vehicles at any time


Clearways

1100



usgs503

School Keep Clear-No stopping at any time



Boundary of Controlled Parking Zone

WEST SUSSEX COUNTY COUNCIL
DROUGH) (PARKING PLACES AND TRAFFIC
(CONSOLIDATION) ORDER 2010)
(GALES DRIVE AMENDMENT) ORDER 2013

West Sussex County Council in exercise of their powers under Sections 1 (1) 2 (1) and (2), 4 (2), 45, 46, 49 and 53 and Part IV of Schedule 9 of the Road Traffic Regulation Act 1984 "the Act" as amended and of all other enabling powers and after consultation with the chief officer of police in accordance with Part III of Schedule 9 to the Act hereby make the following Order:-

1. This Order shall come into operation on the 17th day of June 2013 and may be cited as "West Sussex County Council ((Crawley Borough) (Parking Places and Traffic Regulation) (Consolidation) Order 2010) (Gales Drive Amendment) Order 2013."
2. The "West Sussex County Council (Crawley Borough) (Parking Places and Traffic Regulation) (Consolidation) Order 2010" is hereby amended by the deletion from it of the plans specified in the First Schedule to this Order and the substitution of the plans attached in the Second Schedule to this Order.

FIRST SCHEDULE
Plans to be deleted

TQ2736NEN (Sheet No. 3)
TQ2836NWN (Sheet No. 2)

SECOND SCHEDULE
Plans to be inserted
(as attached)


TQ2736NEN (Sheet No. 4)
TQ2836NWN (Sheet No. 3)

THE COMMON SEAL of WEST SUSSEX
COUNTY COUNCIL was hereto affixed

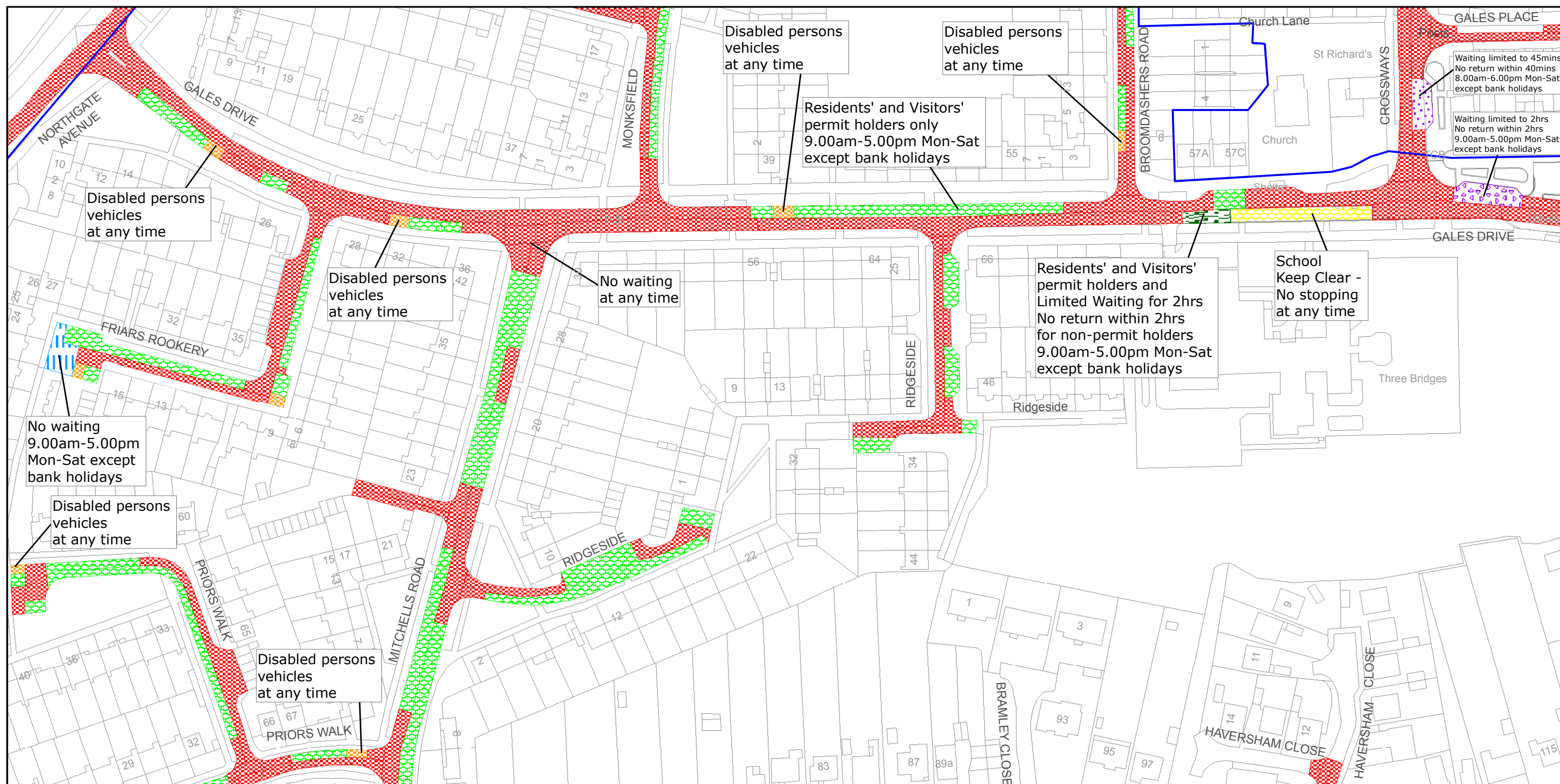
the ELEVENTH day of JUNE 2013
in the presence of:

Authorised Signatory

)
)
)
)
) (L.S)
)
)
)
)



OFFICE DELEGATED AUTHORITY



West Sussex County Council
Communities & Infrastructure
The Grange
Tower Street
Chichester
West Sussex
PO19 1RH

CRAWLEY BOROUGH: NORTHGATE AND THREE BRIDGES WARDS

WAITING RESTRICTIONS

Reproduced from or based upon 2010 Ordnance Survey mapping with permission of the Controller of HMSO (c) Crown Copyright reserved.
Unauthorised reproduction infringes Crown copyright and may lead to prosecution or civil proceedings West Sussex County Council Licence No. 100018485

**TILE REF NO:
TQ2736NEN**

SHEET ISSUE NO 4
SHEET ACTIVE FROM - 17/06/2013



SCALE:
1:1250
at A3 size

